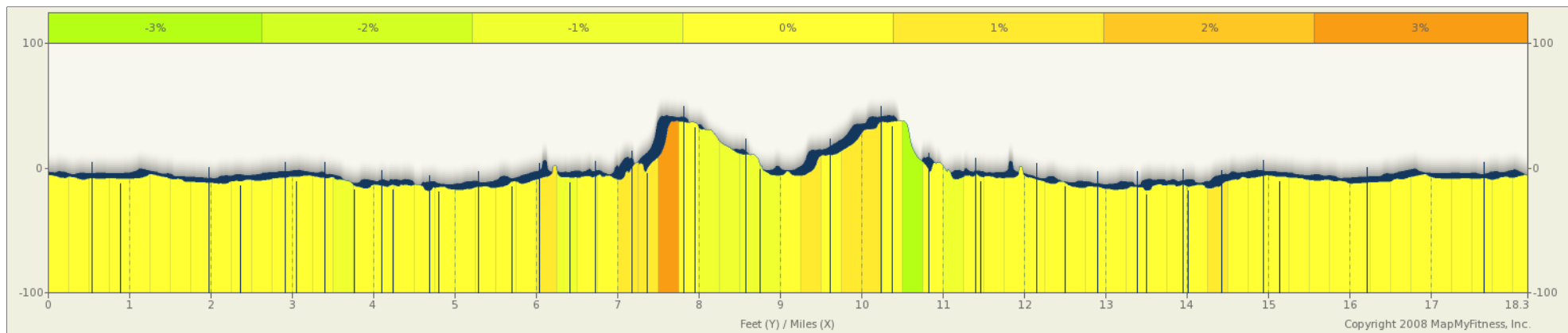
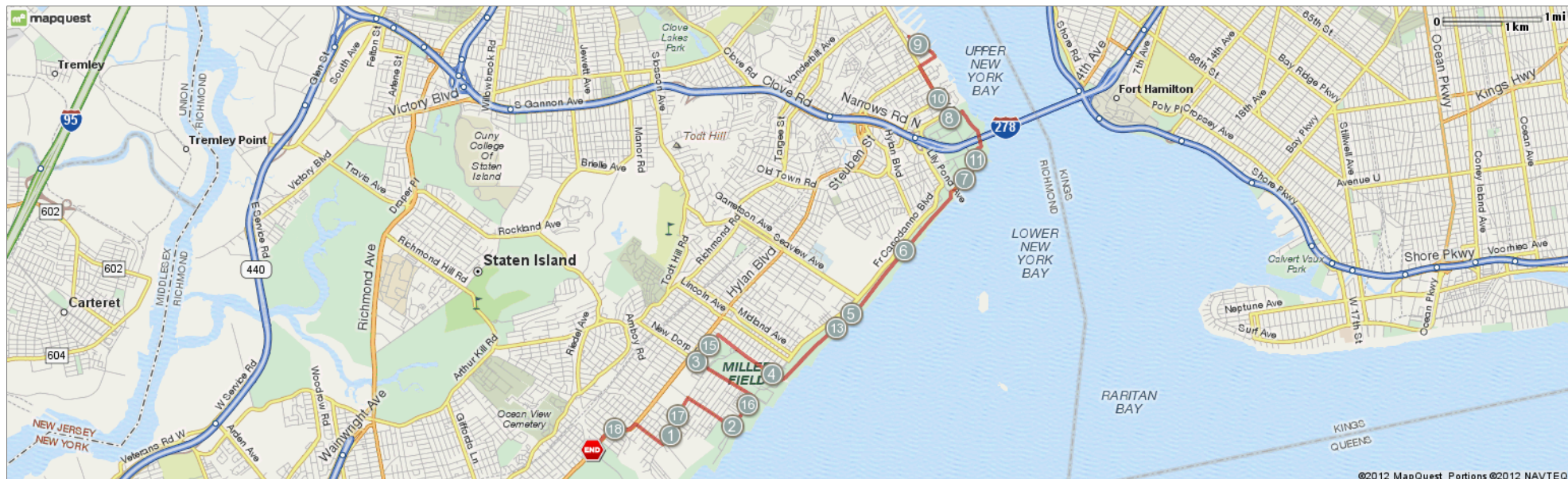


Great Kills Park to Rosebank

Starts In New York, New York

18.23 miles

Elevation
 118ft Max -20ft Min +236ft -236ft < 3 %



Description

Great Kills Park to Rosebank

Starts In New York, New York

Notes		
AT	FOR	NOTES
START		2872ft Head northeast on Hylan Blvd toward Curr
0.54 mi.		1830ft Head southeast on Guyon Ave toward Hyla
0.89 mi.		11ft Head southeast on Guyon Ave toward Stor
0.89 mi.		683ft Turn left onto Stoneham St
1.02 mi.		2298ft Continue onto Mill Rd
1.46 mi.		12ft Head southwest on Mill Rd toward Ebbitts
1.46 mi.		2784ft Turn left onto Ebbitts St
1.99 mi.		60ft Head southeast on Ebbitts St toward Ceda
2 mi.		2020ft Turn left onto Cedar Grove Ave
2.38 mi.		12ft Head northeast on Cedar Grove Ave toward
2.38 mi.		2860ft Turn left onto New Dorp Ln
2.92 mi.		776ft Slight right to stay on New Dorp Ln
3.07 mi.	<input type="checkbox"/>	1063ft Direct/ offroad route segment:40.568780000000004:-74.10642:4
3.27 mi.	<input type="checkbox"/>	789ft Direct/ offroad route segment:40.569878061991396:-74.1085497
3.42 mi.	<input type="checkbox"/>	1955ft Direct/ offroad route segment:40.572062163879075:-74.1060391

Notes		
AT	FOR	NOTES
3.79 mi.	<input type="checkbox"/>	1732ft Head southeast on Cedar Grove Ave
4.12 mi.		759ft Head southeast on Cedar Grove Ave toward N
4.26 mi.	<input type="checkbox"/>	1278ft Direct/ offroad route segment:40.56696:-74.092
4.51 mi.	<input type="checkbox"/>	1129ft Direct/ offroad route segment:40.567349709530
4.72 mi.	<input type="checkbox"/>	609ft Direct/ offroad route segment:40.569935110335
		Bathroom
		Water
		Bathroom
4.84 mi.	<input type="checkbox"/>	2567ft Direct/ offroad route segment:40.572200234604
5.32 mi.	<input type="checkbox"/>	2184ft Direct/ offroad route segment:40.573309025901295:-74.084173786
5.74 mi.	<input type="checkbox"/>	1831ft Direct/ offroad route segment:40.578051778950
6.08 mi.	<input type="checkbox"/>	1993ft Direct/ offroad route segment:40.582865435632

Notes		
AT	FOR	NOTES
		Bathroom
		Water
		Bathroom
		Water
6.46 mi.	<input type="checkbox"/>	1663ft Direct/ offroad route segment:40.58673780528873:-74.0686169742
6.77 mi.	<input type="checkbox"/>	341ft Direct/ offroad route segment:40.59097446489456:-74.0641322939
6.84 mi.	<input type="checkbox"/>	154ft Head east on Ayers Rd toward USS North Car
6.87 mi.		1906ft Continue onto USS North Carolina Rd
7.23 mi.		869ft Head north on USS North Carolina Rd toward
7.39 mi.		107ft Turn right onto Hudson Rd
7.41 mi.		137ft Head northeast on Hudson Rd
7.44 mi.		600ft Turn left to stay on Hudson Rd
7.55 mi.		1642ft Head north on Hudson Rd toward Tompkins S
7.86 mi.		41ft Turn left onto N Rd
7.87 mi.		719ft Head southwest on N Rd toward New York Av
8.01 mi.		3269ft Head southwest on N Rd toward New York Av

Great Kills Park to Rosebank

Starts In New York, New York

Notes		
AT	FOR	NOTES
8.63 mi.	995ft	Head northeast on Hylan Blvd toward Edgewater St
8.82 mi.	1797ft	Hylan Blvd turns left and becomes Edgewater St
9.16 mi.	1797ft	Head southeast on Edgewater St toward Sylvaton Terrace
9.5 mi.	20ft	Edgewater St turns right and becomes Hylan Blvd
9.5 mi.	975ft	Head southwest on Hylan Blvd toward Bay St
9.68 mi.	3255ft	Head southeast on Bay St toward Maryland Ave
10.3 mi.	13ft	Turn left onto N Rd
10.3 mi.	719ft	Head northeast on N Rd toward Hudson Rd
10.44 mi.	41ft	Head northeast on N Rd toward Hudson Rd
10.45 mi.	1450ft	Turn right onto Hudson Rd
10.72 mi.	791ft	Head south on Hudson Rd toward S Weed Rd
10.87 mi.	137ft	Turn right to stay on Hudson Rd
10.9 mi.	107ft	Head southwest on Hudson Rd toward USS North Carolina Rd
10.92 mi.	869ft	Turn left onto USS North Carolina Rd
11.08 mi.	1906ft	Head south on USS North Carolina Rd toward USS Tennessee Rd

Notes		
AT	FOR	NOTES
11.44 mi.	495ft	Continue onto Ayers Rd
11.54 mi.	<input type="checkbox"/> 1663ft	Direct/ offroad route segment:40.595310000000005:-74.06016000
11.85 mi.	<input type="checkbox"/> 1993ft	Direct/ offroad route segment:40.59437992367835:-74.060184109
12.23 mi.	<input type="checkbox"/> 1831ft	Direct/ offroad route segment:40.59097446489456:-74.064132293
12.58 mi.	<input type="checkbox"/> 2184ft	Direct/ offroad route segment:40.58673780528873:-74.068616974
12.99 mi.	<input type="checkbox"/> 2567ft	Direct/ offroad route segment:40.58286543563231:-74.072768693
13.48 mi.	<input type="checkbox"/> 609ft	Direct/ offroad route segment:40.57805177895038:-74.077393162
13.59 mi.	<input type="checkbox"/> 1129ft	Direct/ offroad route segment:40.573309025901295:-74.08417378
13.81 mi.	<input type="checkbox"/> 1278ft	Direct/ offroad route segment:40.572200234604296:-74.08580362
14.05 mi.	<input type="checkbox"/> 291ft	Direct/ offroad route segment:40.56993511033544:-74.088551151
14.1 mi.	<input type="checkbox"/> 467ft	Head north on Cedar Grove Ave
14.19 mi.	3687ft	Head northwest on Cedar Grove Ave
14.89 mi.	<input type="checkbox"/> 789ft	Direct/ offroad route segment:40.57045:-74.09

Notes		
AT	FOR	NOTES
15.04 mi.	<input type="checkbox"/> 1063ft	Direct/ offroad route segment:40.573797468098846:-74.10436452
15.24 mi.	<input type="checkbox"/> 717ft	Direct/ offroad route segment:40.572062163879075:-74.10603915
15.38 mi.	<input type="checkbox"/> 2920ft	Head southeast on New Dorp Ln toward Titu
15.93 mi.	12ft	Turn right onto Cedar Grove Ave
15.93 mi.	2020ft	Head southwest on Cedar Grove Ave toward
16.31 mi.	60ft	Turn right onto Ebbitts St
16.33 mi.	2783ft	Head northwest on Ebbitts St toward Roma
16.85 mi.	12ft	Turn right onto Mill Rd
16.86 mi.	2298ft	Head southwest on Mill Rd toward Ebbitts St
17.29 mi.	683ft	Slight right onto Stoneham St
17.42 mi.	11ft	Turn right onto Guyon Ave
17.42 mi.	1830ft	Head northwest on Guyon Ave toward Riga
17.77 mi.		Head southwest on Hylan Blvd toward Adela

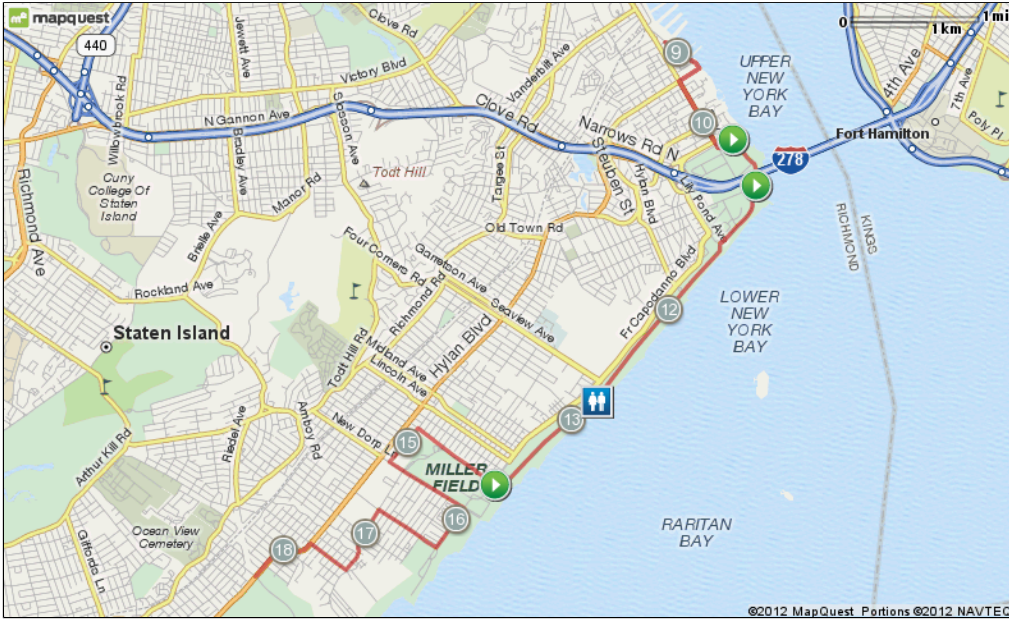


© MapMyFitness, LLC. All Rights Reserved, 2005-2008 | View more maps online at: mapmyrun.com/routes/view/131515477
 Distance values on this map may differ slightly from values reported on the route engine.

Notes		
AT	FOR	NOTES
START	2872ft	Head northeast on Hylan Blvd toward Currie Ave
0.54 mi.	1830ft	Head southeast on Guyon Ave toward Hylan Blvd
0.89 mi.	11ft	Head southeast on Guyon Ave toward Stoneham St
0.89 mi.	683ft	Turn left onto Stoneham St
1.02 mi.	2298ft	Continue onto Mill Rd
1.46 mi.	12ft	Head southwest on Mill Rd toward Ebbitts St
1.46 mi.	2784ft	Turn left onto Ebbitts St
1.99 mi.	60ft	Head southeast on Ebbitts St toward Cedar Grove Ave
2 mi.	2020ft	Turn left onto Cedar Grove Ave
2.38 mi.	12ft	Head northeast on Cedar Grove Ave toward New Dorp Ln
2.38 mi.	2860ft	Turn left onto New Dorp Ln
2.92 mi.	776ft	Slight right to stay on New Dorp Ln
3.07 mi.	<input type="checkbox"/> 1063ft	Direct/ offroad route segment:40.56878000000004:-74.10642:4707.160719476919
3.27 mi.	<input type="checkbox"/> 789ft	Direct/ offroad route segment:40.569878061991396:-74.10854970207214:4924.815189350828
This segment shows 3.42 mi. (18,070 ft.) of your route.		

Notes		
AT	FOR	NOTES
3.42 mi.	<input type="checkbox"/> 1955ft	Direct/ offroad route segment:40.572062163879075:-74.1060391544342:5247.58421923136
3.79 mi.	<input type="checkbox"/> 1732ft	Head southeast on Cedar Grove Ave
4.12 mi.	759ft	Head southeast on Cedar Grove Ave toward New Dorp Ln
4.26 mi.	<input type="checkbox"/> 1278ft	Direct/ offroad route segment:40.56696:-74.09254:6748.711345284225
4.51 mi.	<input type="checkbox"/> 1129ft	Direct/ offroad route segment:40.56734970953096:-74.09162770694621:6837.21893033528
4.72 mi.	<input type="checkbox"/> 609ft	Direct/ offroad route segment:40.56993511033544:-74.0885511516571:7225.180253132466
		Bathroom
		Water
		Bathroom
4.84 mi.	<input type="checkbox"/> 2567ft	Direct/ offroad route segment:40.572200234604296:-74.0858036253511:7568.04505392109
5.32 mi.	<input type="checkbox"/> 2184ft	Direct/ offroad route segment:40.573309025901295:-74.0841737865448:7753.051465071758~Bathroom :40.57
5.74 mi.	<input type="checkbox"/> 1831ft	Direct/ offroad route segment:40.57805177895038:-74.07739316215515:8532.43362745138
This segment shows 2.81 mi. (14,832 ft.) of your route.		

Notes		
AT	FOR	NOTES
6.08 mi.	<input type="checkbox"/> 1993ft	Direct/ offroad route segment:40.58286543563231:-74.07276869367206:9195.763372567986
		Bathroom
		Water
		Bathroom
		Water
6.46 mi.	<input type="checkbox"/> 1663ft	Direct/ offroad route segment:40.58673780528873:-74.06861697425842:9751.655094279959
6.77 mi.	<input type="checkbox"/> 341ft	Direct/ offroad route segment:40.59097446489456:-74.06413229390677:10356.76415350516
6.84 mi.	<input type="checkbox"/> 154ft	Head east on Ayers Rd toward USS North Carolina Rd
6.87 mi.	1906ft	Continue onto USS North Carolina Rd
7.23 mi.	869ft	Head north on USS North Carolina Rd toward Range Rd
7.39 mi.	107ft	Turn right onto Hudson Rd
7.41 mi.	137ft	Head northeast on Hudson Rd
7.44 mi.	600ft	Turn left to stay on Hudson Rd
7.55 mi.	1642ft	Head north on Hudson Rd toward Tompkins St
7.86 mi.	41ft	Turn left onto N Rd
This segment shows 1.79 mi. (9,452 ft.) of your route.		



© MapMyFitness, LLC. All Rights Reserved, 2005-2008 | View more maps online at mapmyrun.com/routes/view/131515477
 Distance values on this map may differ slightly from values reported on the route engine.

Notes		
AT	FOR	NOTES
7.87 mi.	719ft	Head southwest on N Rd toward New York Ave
8.01 mi.	3269ft	Head southwest on N Rd toward New York Ave
8.63 mi.	995ft	Head northeast on Hylan Blvd toward Edgewater St
8.82 mi.	1797ft	Hylan Blvd turns left and becomes Edgewater St
9.16 mi.	1797ft	Head southeast on Edgewater St toward Sylvaton Terrace
9.5 mi.	20ft	Edgewater St turns right and becomes Hylan Blvd
9.5 mi.	975ft	Head southwest on Hylan Blvd toward Bay St
9.68 mi.	3255ft	Head southeast on Bay St toward Maryland Ave
10.3 mi.	13ft	Turn left onto N Rd
10.3 mi.	719ft	Head northeast on N Rd toward Hudson Rd
10.44 mi.	41ft	Head northeast on N Rd toward Hudson Rd
10.45 mi.	1450ft	Turn right onto Hudson Rd
10.72 mi.	791ft	Head south on Hudson Rd toward S Weed Rd
10.87 mi.	137ft	Turn right to stay on Hudson Rd
This segment shows 3.03 mi. (15,977 ft.) of your route.		

Notes		
AT	FOR	NOTES
10.9 mi.	107ft	Head southwest on Hudson Rd toward USS North Carolina Rd
10.92 mi.	869ft	Turn left onto USS North Carolina Rd
11.08 mi.	1906ft	Head south on USS North Carolina Rd toward USS Tennessee Rd
11.44 mi.	495ft	Continue onto Ayers Rd
11.54 mi.	1663ft	Direct/ offroad route segment:40.595310000000005:-74.06016000000001:18395.623546857365
11.85 mi.	1993ft	Direct/ offroad route segment:40.59437992367835:-74.0601841091156:18499.17922352439
12.23 mi.	1831ft	Direct/ offroad route segment:40.59097446489456:-74.06413229390677:19004.25065817063
12.58 mi.	2184ft	Direct/ offroad route segment:40.58673780528873:-74.06861697425842:19609.35971739583
12.99 mi.	2567ft	Direct/ offroad route segment:40.58286543563231:-74.07276869367206:20165.2514391078
13.48 mi.	609ft	Direct/ offroad route segment:40.57805177895038:-74.07739316215515:20828.581184224437
13.59 mi.	1129ft	Direct/ offroad route segment:40.573309025901295:-74.0841737865448:21607.96334660403
13.81 mi.	1278ft	Direct/ offroad route segment:40.572200234604296:-74.0858036253511:21792.969757754687
14.05 mi.	291ft	Direct/ offroad route segment:40.56993511033544:-74.0885511516571:22135.83455854332
14.1 mi.	467ft	Head north on Cedar Grove Ave
This segment shows 3.29 mi. (17,390 ft.) of your route.		

Notes		
AT	FOR	NOTES
14.19 mi.	3687ft	Head northwest on Cedar Grove Ave
14.89 mi.	789ft	Direct/ offroad route segment:40.57045:-74.0989:23280.191128837734
15.04 mi.	1063ft	Direct/ offroad route segment:40.573797468098846:-74.10436452880299:23873.792303217768
15.24 mi.	717ft	Direct/ offroad route segment:40.572062163879075:-74.1060391544342:24113.30492593113
15.38 mi.	2920ft	Head southeast on New Dorp Ln toward Titus Ave
15.93 mi.	12ft	Turn right onto Cedar Grove Ave
15.93 mi.	2020ft	Head southwest on Cedar Grove Ave toward Neptune St
16.31 mi.	60ft	Turn right onto Ebbitts St
16.33 mi.	2783ft	Head northwest on Ebbitts St toward Roma Ave
16.85 mi.	12ft	Turn right onto Mill Rd
16.86 mi.	2298ft	Head southwest on Mill Rd toward Ebbitts St
17.29 mi.	683ft	Slight right onto Stoneham St
17.42 mi.	11ft	Turn right onto Guyon Ave
17.42 mi.	1830ft	Head northwest on Guyon Ave toward Riga St
17.77 mi.		Head southwest on Hylan Blvd toward Adelaide Ave
This segment shows 4.12 mi. (21,756 ft.) of your route.		