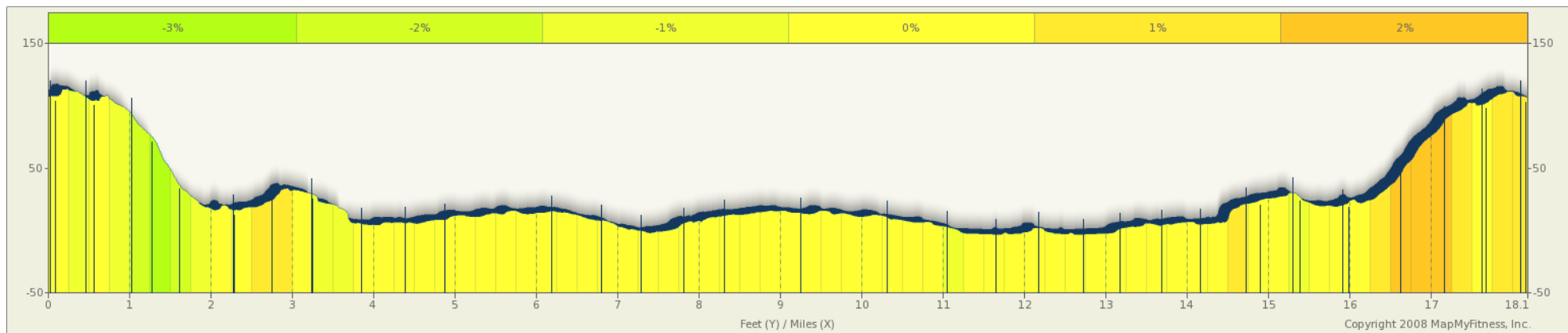
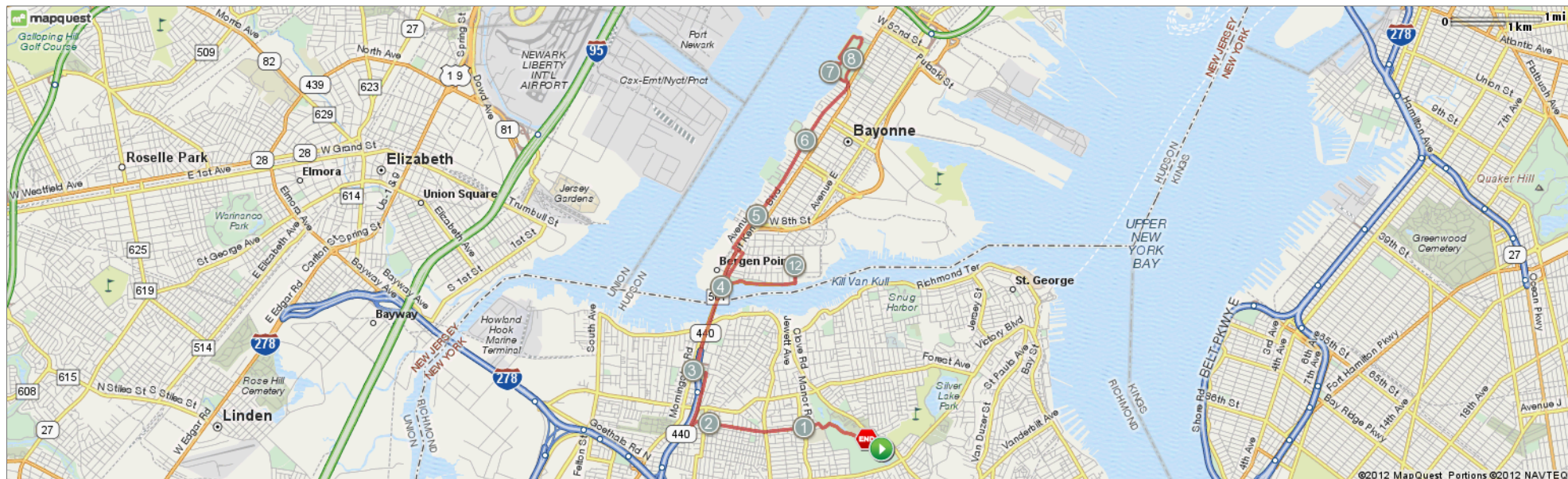


Bayonne Bridge - Big Park to Small Park

Starts In New York, New York

18.00 miles

Elevation
 240ft Max -10ft Min +312ft -312ft < 3 %



Description
 If you're doing 12 miles or less then Just follow the small park route. If you're doing between 12 & 15 miles then do all or part of the big park route.

Bayonne Bridge - Big Park to Small Park

Starts In New York, New York

Notes		
AT	FOR	NOTES
0.02 mi.	<input type="checkbox"/> 344ft	Direct/ offroad route segment:40.6182457344440
0.09 mi.	<input type="checkbox"/> 295ft	Direct/ offroad route segment:40.618266094124856:-74.10790060749
0.14 mi.	<input type="checkbox"/> 300ft	Direct/ offroad route segment:40.61895831957897:-74.108737456703
0.2 mi.	<input type="checkbox"/> 246ft	Direct/ offroad route segment:40.619471376169585:-74.10955284824
0.24 mi.	<input type="checkbox"/> 114ft	Direct/ offroad route segment:40.61987856113528:-74.110486256980
0.27 mi.	<input type="checkbox"/> 131ft	Direct/ offroad route segment:40.620074009037204:-74.11133383502
0.29 mi.	<input type="checkbox"/> 506ft	Direct/ offroad route segment:40.619992572480896:-74.11173080196
0.39 mi.	<input type="checkbox"/> 218ft	Direct/ offroad route segment:40.61965868156207:-74.111902463340
0.43 mi.	<input type="checkbox"/> 167ft	Direct/ offroad route segment:40.62042418509807:-74.113415229225
0.46 mi.	<input type="checkbox"/> 268ft	Direct/ offroad route segment:40.620660349311954:-74.11413406124
0.51 mi.	<input type="checkbox"/> 279ft	Direct/ offroad route segment:40.62074992862294:-74.114724147224
0.56 mi.	<input type="checkbox"/> 237ft	Direct/ offroad route segment:40.62089651269091:-74.115668284797
0.61 mi.	<input type="checkbox"/> 201ft	Direct/ offroad route segment:40.62136069345064:-74.116462218666
0.65 mi.	<input type="checkbox"/> 103ft	Direct/ offroad route segment:40.62183301442149:-74.117041575813
0.67 mi.	<input type="checkbox"/> 166ft	Direct/ offroad route segment:40.62204474342774:-74.117706763648

Notes		
AT	FOR	NOTES
0.7 mi.	<input type="checkbox"/> 493ft	Head southwest on Martling Ave toward Slosson Ave
0.79 mi.	<input checked="" type="checkbox"/> 16ft	Turn right onto Brookside Ave
0.79 mi.	310ft	Head northwest on Brookside Ave toward College Ave
0.85 mi.	20ft	Head southeast on Brookside Ave toward College Ave
0.86 mi.	<input checked="" type="checkbox"/> 888ft	Turn right onto College Ave
1.02 mi.	1313ft	Head southwest on College Ave toward Manor Rd
1.27 mi.	1718ft	Head west on College Ave toward New York Pl
1.6 mi.	2070ft	Head west on College Ave toward Neal Dow Ave
1.99 mi.	666ft	Head west on College Ave toward Collfield Ave
2.12 mi.	756ft	Continue onto Houston St
2.26 mi.	22ft	Head southwest on Houston St
2.26 mi.	<input checked="" type="checkbox"/> 34ft	Turn right
2.27 mi.	27ft	Head northwest toward Willow Rd E
2.28 mi.	<input checked="" type="checkbox"/> 158ft	Turn right onto Willow Rd E
2.31 mi.	896ft	Head northeast on Willow Rd E toward Forest Ave
2.48 mi.	640ft	Head north on Trantor Pl toward Forest Ave
2.6 mi.	740ft	Head north on Trantor Pl toward Dixon Ave

Notes		
AT	FOR	NOTES
2.74 mi.	772ft	Head north on Trantor Pl toward Tate St
2.88 mi.	834ft	Head west on Walker St toward Morningstar F
3.04 mi.	413ft	Head north on Morningstar Rd toward Hooker
3.12 mi.	<input type="checkbox"/> 74ft	Direct/ offroad route segment:40.63203:-74.146
3.13 mi.	<input type="checkbox"/> 90ft	Direct/ offroad route segment:40.63191993430564:-74.1463715313
3.15 mi.	<input type="checkbox"/> 389ft	Direct/ offroad route segment:40.63194436092026:-74.1461086749
3.22 mi.	<input type="checkbox"/> 50ft	Direct/ offroad route segment:40.63206649385932:-74.1458297251
3.23 mi.	<input type="checkbox"/> 408ft	Direct/ offroad route segment:40.63311275688317:-74.1455936907
3.31 mi.	<input type="checkbox"/> 753ft	Direct/ offroad route segment:40.63323307879608:-74.1455092587
3.45 mi.	<input type="checkbox"/> 884ft	Direct/ offroad route segment:40.634321841980665:-74.145202088
3.62 mi.	<input type="checkbox"/> 1076ft	Direct/ offroad route segment:40.636308439311264:-74.144515442
3.82 mi.	<input type="checkbox"/> 1376ft	Direct/ offroad route segment:40.63857992693497:-74.1434479235
4.08 mi.	<input type="checkbox"/> 781ft	Direct/ offroad route segment:40.64137236673716:-74.1422570227
4.23 mi.	<input type="checkbox"/> 654ft	Direct/ offroad route segment:40.64497061545285:-74.1408461808

Bayonne Bridge - Big Park to Small Park

Starts In New York, New York

Notes		
AT	FOR	NOTES
4.36 mi.	585ft	Direct/ offroad route segment:40.64700980829812:-74.140036153
4.47 mi.	317ft	Direct/ offroad route segment:40.64864780550136:-74.139101798
4.53 mi.	253ft	Head northwest on W 4th St toward Margare
4.58 mi.	830ft	Head northeast on Avenue A toward Margare
4.73 mi.	570ft	Head northeast on Avenue A toward North S
4.84 mi.	691ft	Head northeast on Avenue A toward North S
4.97 mi.	1180ft	Head northeast on Avenue A toward Howard
5.19 mi.	5026ft	Head northeast on Avenue A toward W 11th
6.15 mi.	3235ft	Head northeast on Avenue A toward W 27th
6.76 mi.	1mi 2643ft	Head northeast on Avenue A toward Wesley
8.26 mi.	374ft	Head south on Park Dr toward W 37th St
8.33 mi.	51ft	Turn left onto W 37th St
8.34 mi.	118ft	Turn right onto John F Kennedy Blvd W
8.36 mi.	58ft	Continue onto Avenue A
8.37 mi.	4313ft	Head southwest on Avenue A toward Wesley
9.19 mi.	1mi 268ft	Head southwest on Avenue A toward W 23rd
10.24 mi.	1787ft	Head southwest on Avenue A toward North S
10.58 mi.	133ft	Turn left onto 4th St

Notes		
AT	FOR	NOTES
10.61 mi.	507ft	Head southeast on 4th St toward Margaret S
10.7 mi.	18ft	Turn right onto John F Kennedy Blvd W
10.7 mi.	2108ft	Head southwest on John F Kennedy Blvd W toward Juliette St
11.1 mi.	327ft	Direct/ offroad route segment:40.64678000000001:-74.139320000
11.17 mi.	357ft	Direct/ offroad route segment:40.64515988447815:-74.139995920
11.23 mi.	187ft	Direct/ offroad route segment:40.64530641496751:-74.138837206
11.27 mi.	240ft	Direct/ offroad route segment:40.645469226245055:-74.13757120
11.31 mi.	106ft	Direct/ offroad route segment:40.645729723462985:-74.13699184
11.33 mi.	1262ft	Direct/ offroad route segment:40.645518069550846:-74.13617645
11.57 mi.	865ft	Direct/ offroad route segment:40.645338977254795:-74.13587604
11.74 mi.	722ft	Direct/ offroad route segment:40.645110409102:-74.1313484786
11.87 mi.	1162ft	Direct/ offroad route segment:40.64510119279895:-74.128237564
12.09 mi.	964ft	Head south on Lexington Ave toward E 3rd S
12.28 mi.	139ft	Head south on County Rd 705/ Lexington Av
12.3 mi.	11ft	Head north on County Rd 705/ Lexington Av toward Rd 704

Notes		
AT	FOR	NOTES
12.31 mi.	66ft	Head south on County Rd 705/ Lexington Av
12.32 mi.	708ft	Direct/ offroad route segment:40.6455000000000006:-74.12562000
12.45 mi.	998ft	Direct/ offroad route segment:40.64534915296646:-74.125632691
12.64 mi.	1166ft	Direct/ offroad route segment:40.64510836520458:-74.128159882
12.86 mi.	89ft	Direct/ offroad route segment:40.645131206531204:-74.13174903
12.88 mi.	243ft	Direct/ offroad route segment:40.64537139186615:-74.135930419
12.92 mi.	190ft	Direct/ offroad route segment:40.64554045605423:-74.136157679
12.96 mi.	671ft	Direct/ offroad route segment:40.645752109895355:-74.13698379
13.09 mi.	575ft	Direct/ offroad route segment:40.6454997533155:-74.1375792502
13.2 mi.	16ft	Head northwest on W 1st St/ County Rd 735 toward Blvd W
13.2 mi.	52ft	Turn right onto John F Kennedy Blvd W
13.21 mi.	1471ft	Head northeast on John F Kennedy Blvd W
13.49 mi.	14ft	Head northeast on John F Kennedy Blvd W
13.49 mi.	567ft	Turn left onto W 4th St

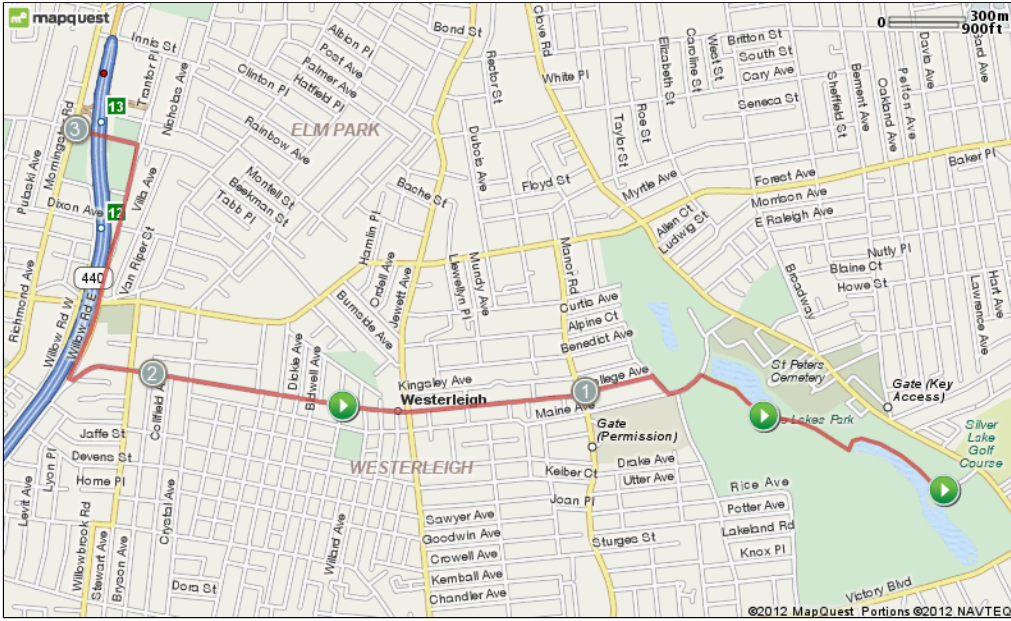
Bayonne Bridge - Big Park to Small Park

Starts In New York, New York

Notes		
AT	FOR	NOTES
13.6 mi.	<input type="checkbox"/> 683ft	Direct/ offroad route segment:40.650800000000004:-74.13755:217
13.73 mi.	<input type="checkbox"/> 687ft	Direct/ offroad route segment:40.65035857571216:-74.137916060
13.86 mi.	<input type="checkbox"/> 1151ft	Direct/ offroad route segment:40.648709006383704:-74.13905983
14.08 mi.	<input type="checkbox"/> 962ft	Direct/ offroad route segment:40.646973176641445:-74.13998787
14.26 mi.	<input type="checkbox"/> 1068ft	Direct/ offroad route segment:40.64396524195789:-74.141178774
14.46 mi.	<input type="checkbox"/> 943ft	Direct/ offroad route segment:40.64145377722437:-74.142187285
14.64 mi.	<input type="checkbox"/> 867ft	Direct/ offroad route segment:40.63868169428536:-74.143367457
14.8 mi.	<input type="checkbox"/> 697ft	Direct/ offroad route segment:40.636259589266665:-74.14450471
14.93 mi.	<input type="checkbox"/> 86ft	Direct/ offroad route segment:40.633973475211384:-74.14530037
14.95 mi.	<input type="checkbox"/> 78ft	Direct/ offroad route segment:40.63210720478989:-74.145781445
14.97 mi.	<input type="checkbox"/> 101ft	Direct/ offroad route segment:40.631975402498774:-74.14603777
14.99 mi.	<input type="checkbox"/> 339ft	Head south on Morningstar Rd toward Hook
15.05 mi.	20ft	Turn left onto Walker St
15.05 mi.	815ft	Head east on Walker St toward Trantor PI
15.21 mi.	427ft	Turn right onto Trantor PI

Notes		
AT	FOR	NOTES
15.29 mi.	560ft	Head south on Trantor PI toward Bowles Ave
15.39 mi.	1166ft	Head south on Trantor PI toward Dixon Ave
15.61 mi.	116ft	Continue onto Willow Rd E
15.64 mi.	937ft	Head south on Willow Rd E
15.81 mi.	61ft	Head southeast toward Houston St
15.83 mi.	359ft	Turn left onto Houston St
15.89 mi.	417ft	Head east on Houston St toward Willowbroo
15.97 mi.	1180ft	Continue onto College Ave
16.2 mi.	1689ft	Head east on College Ave toward Glascoe A
16.52 mi.	2849ft	Head east on College Ave toward Lockwood
17.06 mi.	900ft	Head northeast on College Ave toward Broo
17.23 mi.	37ft	Head east on College Ave toward Brookside
17.23 mi.	306ft	Turn right onto Brookside Ave
17.29 mi.	990ft	Head east on Martling Ave toward Slosson A
17.48 mi.	<input type="checkbox"/> 219ft	Direct/ offroad route segment:40.622370000000004:-74.11857:278
17.52 mi.	<input type="checkbox"/> 254ft	Direct/ offroad route segment:40.62178269885991:-74.116979857
17.57 mi.	<input type="checkbox"/> 427ft	Direct/ offroad route segment:40.62135655020447:-74.116430398

Notes		
AT	FOR	NOTES
17.65 mi.	<input type="checkbox"/> 324ft	Direct/ offroad route segment:40.62092552075831:-74.11571789997
17.71 mi.	<input type="checkbox"/> 406ft	Direct/ offroad route segment:40.620673504323236:-74.1142207172
17.79 mi.	<input type="checkbox"/> 20ft	Direct/ offroad route segment:40.62032017252897:-74.11315291019
17.79 mi.	<input type="checkbox"/> 126ft	Direct/ offroad route segment:40.61968593163436:-74.11195631384
17.81 mi.	<input type="checkbox"/> 79ft	Direct/ offroad route segment:40.6197034023339:-74.111890079113
17.83 mi.	<input type="checkbox"/> 247ft	Direct/ offroad route segment:40.62000458839847:-74.11167222974
17.88 mi.	<input type="checkbox"/> 293ft	Direct/ offroad route segment:40.62006105070832:-74.11139700114
17.93 mi.	<input type="checkbox"/> 296ft	Direct/ offroad route segment:40.61989017993712:-74.11053664292
17.99 mi.	<input type="checkbox"/> 343ft	Direct/ offroad route segment:40.6195080913908:-74.109610931582
18.05 mi.	<input type="checkbox"/> 35ft	Direct/ offroad route segment:40.61899210667527:-74.10879115373
18.06 mi.	<input type="checkbox"/> 88ft	Direct/ offroad route segment:40.61830839295261:-74.10795174338
18.08 mi.	<input type="checkbox"/>	Direct/ offroad route segment:40.61824777041381:-74.10785500993

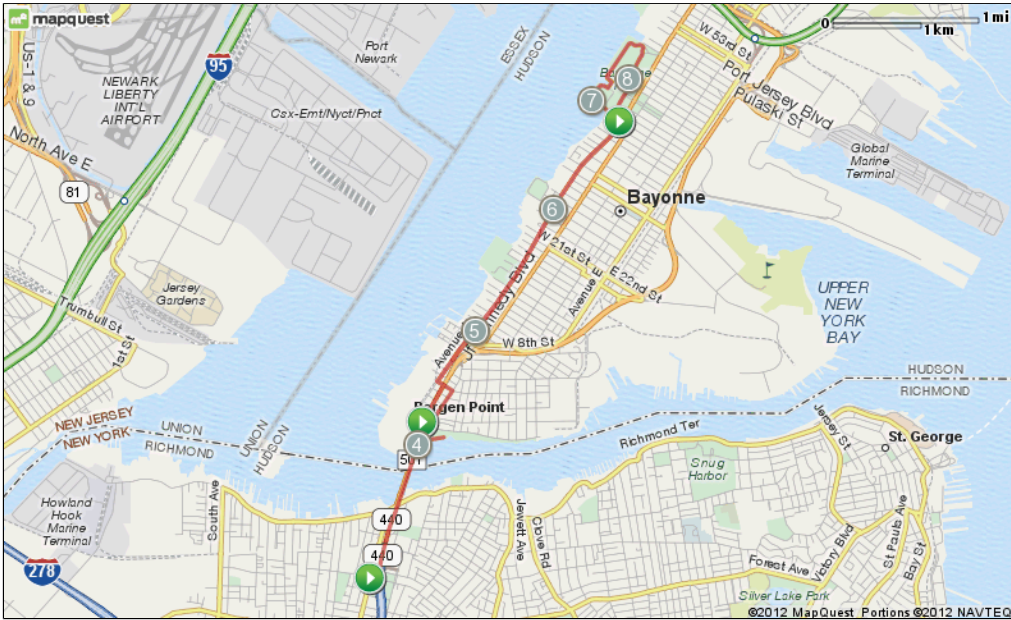


© MapMyFitness, LLC. All Rights Reserved, 2005-2008 | View more maps online at:
 Find this route online at mapmyrun.com/routes/view/131520477
 Distance values on this map may differ slightly from values reported on the route engine.

Notes		
AT	FOR	NOTES
0.02 mi.	<input type="checkbox"/> 344ft	Direct/ offroad route segment:40.618245734444066:-74.10751973381042:0
0.09 mi.	<input type="checkbox"/> 295ft	Direct/ offroad route segment:40.618266094124856:-74.10790060749054:32.2630011469001
0.14 mi.	<input type="checkbox"/> 300ft	Direct/ offroad route segment:40.61895831957897:-74.10873745670318:136.8487626190588
0.2 mi.	<input type="checkbox"/> 246ft	Direct/ offroad route segment:40.619471376169585:-74.10955284824371:226.34130667079054
0.24 mi.	<input type="checkbox"/> 114ft	Direct/ offroad route segment:40.61987856113528:-74.11048625698089:317.3087756902405
0.27 mi.	<input type="checkbox"/> 131ft	Direct/ offroad route segment:40.620074009037204:-74.1113338350296:392.1580560500543
0.29 mi.	<input type="checkbox"/> 506ft	Direct/ offroad route segment:40.619992572480896:-74.1117308019638:426.90379156344596
0.39 mi.	<input type="checkbox"/> 218ft	Direct/ offroad route segment:40.61965868156207:-74.11190246334075:466.8023102556689
0.43 mi.	<input type="checkbox"/> 167ft	Direct/ offroad route segment:40.62042418509807:-74.11341522922515:620.4266724023186
0.46 mi.	<input type="checkbox"/> 268ft	Direct/ offroad route segment:40.620660349311954:-74.11413406124115:686.6103517191664
0.51 mi.	<input type="checkbox"/> 279ft	Direct/ offroad route segment:40.62074992862294:-74.11472414722442:737.4573831362127
This segment shows 0.56 mi. (2,976 ft.) of your route.		

Notes		
AT	FOR	NOTES
0.56 mi.	<input type="checkbox"/> 237ft	Direct/ offroad route segment:40.62089651269091:-74.11566828479766:818.8843805498775
0.61 mi.	<input type="checkbox"/> 201ft	Direct/ offroad route segment:40.62136069345064:-74.11646221866607:903.5615258316957
0.65 mi.	<input type="checkbox"/> 103ft	Direct/ offroad route segment:40.62183301442149:-74.11704157581329:975.4005241073118
0.67 mi.	<input type="checkbox"/> 166ft	Direct/ offroad route segment:40.62204474342774:-74.11770676364898:1036.3468373820017
0.7 mi.	<input type="checkbox"/> 493ft	Head southwest on Martling Ave toward Slosson Ave
0.79 mi.	16ft	Turn right onto Brookside Ave
0.79 mi.	310ft	Head northwest on Brookside Ave toward College Ave
0.85 mi.	20ft	Head southeast on Brookside Ave toward College Ave
0.86 mi.	888ft	Turn right onto College Ave
1.02 mi.	1313ft	Head southwest on College Ave toward Manor Rd
1.27 mi.	1718ft	Head west on College Ave toward New York Pl
1.6 mi.	2070ft	Head west on College Ave toward Neal Dow Ave
This segment shows 1.48 mi. (7,813 ft.) of your route.		

Notes		
AT	FOR	NOTES
1.99 mi.	666ft	Head west on College Ave toward Collfield Ave
2.12 mi.	756ft	Continue onto Houston St
2.26 mi.	22ft	Head southwest on Houston St
2.26 mi.	34ft	Turn right
2.27 mi.	27ft	Head northwest toward Willow Rd E
2.28 mi.	158ft	Turn right onto Willow Rd E
2.31 mi.	896ft	Head northeast on Willow Rd E toward Forest Ave
2.48 mi.	640ft	Head north on Trantor Pl toward Forest Ave
2.6 mi.	740ft	Head north on Trantor Pl toward Dixon Ave
2.74 mi.	772ft	Head north on Trantor Pl toward Tate St
2.88 mi.	834ft	Head west on Walker St toward Morningstar Rd
3.04 mi.	413ft	Head north on Morningstar Rd toward Hooker Pl
This segment shows 1.47 mi. (7,749 ft.) of your route.		

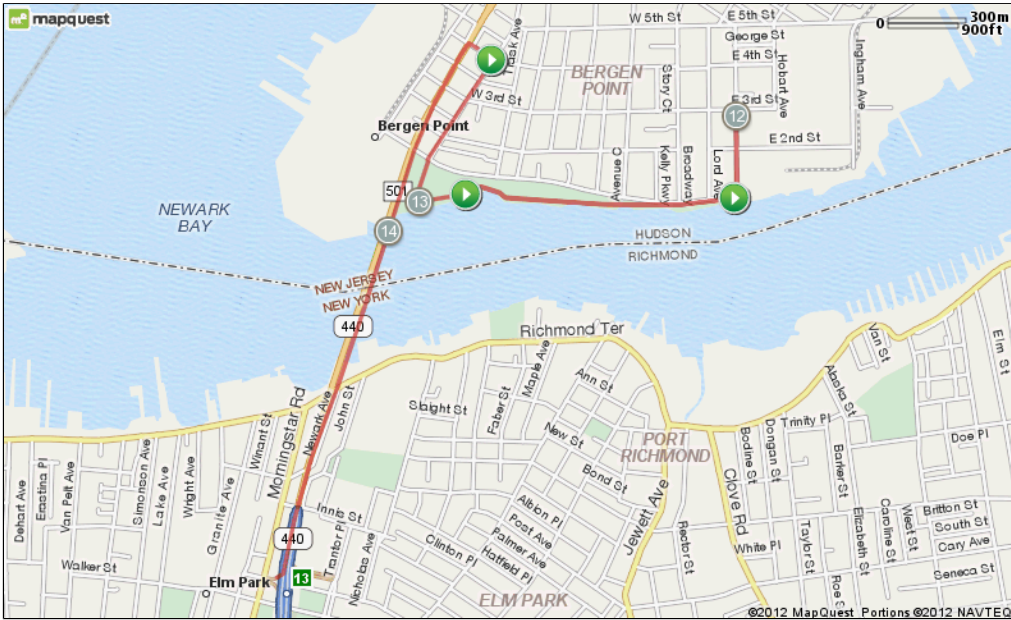


© MapMyFitness, LLC. All Rights Reserved, 2005-2008 | View more maps online at:
 Find this route online at mapmyrun.com/routes/view/131520477
 Distance values on this map may differ slightly from values reported on the route engine.

Notes		
AT	FOR	NOTES
3.12 mi.	<input type="checkbox"/> 74ft	Direct/ offroad route segment:40.63203:-74.14664:4975.086619864679
3.13 mi.	<input type="checkbox"/> 90ft	Direct/ offroad route segment:40.63191993430564:-74.14637153139114:5000.865113122113
3.15 mi.	<input type="checkbox"/> 389ft	Direct/ offroad route segment:40.63194436092026:-74.14610867490768:5023.237432258124
3.22 mi.	<input type="checkbox"/> 50ft	Direct/ offroad route segment:40.63206649385932:-74.14582972517013:5050.444087652196
3.23 mi.	<input type="checkbox"/> 408ft	Direct/ offroad route segment:40.63311275688317:-74.14559369077682:5168.60817794173
3.31 mi.	<input type="checkbox"/> 753ft	Direct/ offroad route segment:40.63323307879608:-74.14550925874369:5183.783179697876
3.45 mi.	<input type="checkbox"/> 884ft	Direct/ offroad route segment:40.634321841980665:-74.14520208826065:5307.730548934432
3.62 mi.	<input type="checkbox"/> 1076ft	Direct/ offroad route segment:40.636308439311264:-74.14451544275283:5536.35833936439
3.82 mi.	<input type="checkbox"/> 1376ft	Direct/ offroad route segment:40.63857992693497:-74.1434479235649:5804.818157300243
4.08 mi.	<input type="checkbox"/> 781ft	Direct/ offroad route segment:40.64137236673716:-74.1422570227623:6131.543235154235
4.23 mi.	<input type="checkbox"/> 654ft	Direct/ offroad route segment:40.64497061545285:-74.14084618082046:6549.449802801938
This segment shows 1.32 mi. (6,948 ft.) of your route.		

Notes		
AT	FOR	NOTES
4.36 mi.	<input type="checkbox"/> 585ft	Direct/ offroad route segment:40.64700980829812:-74.14003615369796:6786.53808606251
4.47 mi.	<input type="checkbox"/> 317ft	Direct/ offroad route segment:40.64864780550136:-74.13910179852792:6985.224017212253
4.53 mi.	<input type="checkbox"/> 253ft	Head northwest on W 4th St toward Margaret St
4.58 mi.	830ft	Head northeast on Avenue A toward Margaret St
4.73 mi.	570ft	Head northeast on Avenue A toward North St
4.84 mi.	691ft	Head northeast on Avenue A toward North St
4.97 mi.	1180ft	Head northeast on Avenue A toward Howard PI
5.19 mi.	5026ft	Head northeast on Avenue A toward W 11th St
6.15 mi.	3235ft	Head northeast on Avenue A toward W 27th St
6.76 mi.	1mi 2643ft	Head northeast on Avenue A toward Wesley Ct
8.26 mi.	374ft	Head south on Park Dr toward W 37th St
8.33 mi.	51ft	Turn left onto W 37th St
This segment shows 4.11 mi. (21,689 ft.) of your route.		

Notes		
AT	FOR	NOTES
8.34 mi.	118ft	Turn right onto John F Kennedy Blvd W
8.36 mi.	58ft	Continue onto Avenue A
8.37 mi.	4313ft	Head southwest on Avenue A toward Wesley Ct
9.19 mi.	1mi 268ft	Head southwest on Avenue A toward W 23rd St
10.24 mi.	1787ft	Head southwest on Avenue A toward North St
10.58 mi.	133ft	Turn left onto 4th St
10.61 mi.	507ft	Head southeast on 4th St toward Margaret St
10.7 mi.	18ft	Turn right onto John F Kennedy Blvd W
10.7 mi.	2108ft	Head southwest on John F Kennedy Blvd W toward County Rd 702/ Juliette St
11.1 mi.	<input type="checkbox"/> 327ft	Direct/ offroad route segment:40.64678000000001:-74.13932000000001:17614.073624714452
11.17 mi.	<input type="checkbox"/> 357ft	Direct/ offroad route segment:40.64515988447815:-74.13999592056274:17803.244503268405
11.23 mi.	<input type="checkbox"/> 187ft	Direct/ offroad route segment:40.64530641496751:-74.1388372062683:17902.464697557734
This segment shows 2.94 mi. (15,513 ft.) of your route.		

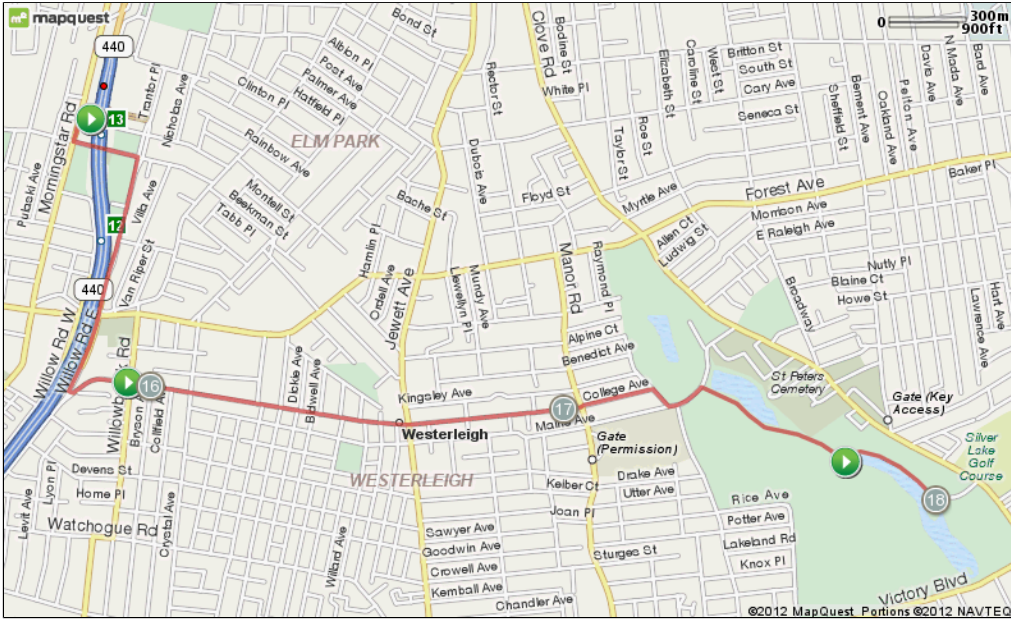


© MapMyFitness, LLC. All Rights Reserved, 2005-2008 | View more maps online at:
 Find this route online at mapmyrun.com/routes/view/131520477
 Distance values on this map may differ slightly from values reported on the route engine.

Notes		
AT	FOR	NOTES
11.27 mi.	<input type="checkbox"/> 240ft	Direct/ offroad route segment:40.645469226245055:-74.13757120361328:18010.921764568087
11.31 mi.	<input type="checkbox"/> 106ft	Direct/ offroad route segment:40.645729723462985:-74.13699184646606:18067.803446973117
11.33 mi.	<input type="checkbox"/> 1262ft	Direct/ offroad route segment:40.645518069550846:-74.13617645492553:18140.593383837993
11.57 mi.	<input type="checkbox"/> 865ft	Direct/ offroad route segment:40.645338977254795:-74.13587604751586:18172.86235072733
11.74 mi.	<input type="checkbox"/> 722ft	Direct/ offroad route segment:40.6451110409102:-74.13134847869873:18556.121988149844
11.87 mi.	<input type="checkbox"/> 1162ft	Direct/ offroad route segment:40.64510119279895:-74.12823756415867:18818.886544542223
12.09 mi.	<input type="checkbox"/> 964ft	Head south on Lexington Ave toward E 3rd St
12.28 mi.	139ft	Head south on County Rd 705/ Lexington Ave toward E 1st St
12.3 mi.	11ft	Head north on County Rd 705/ Lexington Ave toward E 2nd St/ County Rd 704
12.31 mi.	66ft	Head south on County Rd 705/ Lexington Ave toward E 1st St
12.32 mi.	<input type="checkbox"/> 708ft	Direct/ offroad route segment:40.645500000000006:-74.1256200000001:19732.796893078325
This segment shows 1.22 mi. (6,434 ft.) of your route.		

Notes		
AT	FOR	NOTES
12.45 mi.	<input type="checkbox"/> 998ft	Direct/ offroad route segment:40.64534915296646:-74.12563269128799:19749.62328845661
12.64 mi.	<input type="checkbox"/> 1166ft	Direct/ offroad route segment:40.64510836520458:-74.12815988222593:19964.75752228082
12.86 mi.	<input type="checkbox"/> 89ft	Direct/ offroad route segment:40.645131206531204:-74.13174903392797:20267.92452129018
12.88 mi.	<input type="checkbox"/> 243ft	Direct/ offroad route segment:40.64537139186615:-74.13593041936178:20622.113584245588
12.92 mi.	<input type="checkbox"/> 190ft	Direct/ offroad route segment:40.64554045605423:-74.13615767946243:20648.99589772087
12.96 mi.	<input type="checkbox"/> 671ft	Direct/ offroad route segment:40.645752109895355:-74.13698379983902:20722.64380802681
13.09 mi.	<input type="checkbox"/> 575ft	Direct/ offroad route segment:40.6454997533155:-74.13757925024032:20780.25170336657
13.2 mi.	<input type="checkbox"/> 16ft	Head northwest on W 1st St/ County Rd 735 toward John F Kennedy Blvd W
13.2 mi.	52ft	Turn right onto John F Kennedy Blvd W
13.21 mi.	1471ft	Head northeast on John F Kennedy Blvd W toward Point View Terrace
13.49 mi.	14ft	Head northeast on John F Kennedy Blvd W toward W 4th St
This segment shows 1.17 mi. (6,192 ft.) of your route.		

Notes		
AT	FOR	NOTES
13.49 mi.	567ft	Turn left onto W 4th St
13.6 mi.	<input type="checkbox"/> 683ft	Direct/ offroad route segment:40.650800000000004:-74.13755:21744.096071462547
13.73 mi.	<input type="checkbox"/> 687ft	Direct/ offroad route segment:40.65035857571216:-74.13791606065479:21802.152016281612
13.86 mi.	<input type="checkbox"/> 1151ft	Direct/ offroad route segment:40.648709006383704:-74.13905983167342:22009.64080259819
14.08 mi.	<input type="checkbox"/> 962ft	Direct/ offroad route segment:40.646973176641445:-74.1399878739357:22218.165292394573
14.26 mi.	<input type="checkbox"/> 1068ft	Direct/ offroad route segment:40.64396524195789:-74.14117877473831:22567.789433765087
14.46 mi.	<input type="checkbox"/> 943ft	Direct/ offroad route segment:40.64145377722437:-74.1421872853279:22860.05457613956
14.64 mi.	<input type="checkbox"/> 867ft	Direct/ offroad route segment:40.63868169428536:-74.14336745729446:23184.344587183263
14.8 mi.	<input type="checkbox"/> 697ft	Direct/ offroad route segment:40.636259589266665:-74.14450471391677:23470.575668338926
14.93 mi.	<input type="checkbox"/> 86ft	Direct/ offroad route segment:40.633973475211384:-74.14530037279451:23733.791448800952
14.95 mi.	<input type="checkbox"/> 78ft	Direct/ offroad route segment:40.63210720478989:-74.14578144540786:23945.48154137806
This segment shows 1.48 mi. (7,804 ft.) of your route.		



© MapMyFitness, LLC. All Rights Reserved, 2005-2008 | View more maps online at:
 Find this route online at mapmyrun.com/routes/view/131520477
 Distance values on this map may differ slightly from values reported on the route engine.

Notes		
AT	FOR	NOTES
14.97 mi.	<input type="checkbox"/> 101ft	Direct/ offroad route segment:40.631975402498774:-74.14603777647244:23971.639099277156
14.99 mi.	<input type="checkbox"/> 339ft	Head south on Morningstar Rd toward Hooker PI
15.05 mi.	<input checked="" type="checkbox"/> 20ft	Turn left onto Walker St
15.05 mi.	815ft	Head east on Walker St toward Trantor PI
15.21 mi.	<input checked="" type="checkbox"/> 427ft	Turn right onto Trantor PI
15.29 mi.	560ft	Head south on Trantor PI toward Bowles Ave
15.39 mi.	1166ft	Head south on Trantor PI toward Dixon Ave
15.61 mi.	<input checked="" type="checkbox"/> 116ft	Continue onto Willow Rd E
15.64 mi.	937ft	Head south on Willow Rd E
15.81 mi.	61ft	Head southeast toward Houston St
15.83 mi.	<input checked="" type="checkbox"/> 359ft	Turn left onto Houston St
15.89 mi.	417ft	Head east on Houston St toward Willowbrook Rd
15.97 mi.	<input checked="" type="checkbox"/> 1180ft	Continue onto College Ave
This segment shows 1.07 mi. (5,663 ft.) of your route.		

Notes		
AT	FOR	NOTES
16.2 mi.	1689ft	Head east on College Ave toward Glascoc Ave
16.52 mi.	2849ft	Head east on College Ave toward Lockwood PI
17.06 mi.	900ft	Head northeast on College Ave toward Brookside Ave
17.23 mi.	37ft	Head east on College Ave toward Brookside Ave
17.23 mi.	<input checked="" type="checkbox"/> 306ft	Turn right onto Brookside Ave
17.29 mi.	990ft	Head east on Martling Ave toward Slosson Ave
17.48 mi.	<input type="checkbox"/> 219ft	Direct/ offroad route segment:40.622370000000004:-74.11857:27875.233722848312
17.52 mi.	<input type="checkbox"/> 254ft	Direct/ offroad route segment:40.62178269885991:-74.11697985767228:28024.653030647478
17.57 mi.	<input type="checkbox"/> 427ft	Direct/ offroad route segment:40.62135655020447:-74.11643039839203:28091.02939350177
17.65 mi.	<input type="checkbox"/> 324ft	Direct/ offroad route segment:40.62092552075831:-74.11571789997811:28168.013899739144
17.71 mi.	<input type="checkbox"/> 406ft	Direct/ offroad route segment:40.620673504323236:-74.11422071722507:28297.592338558123
17.79 mi.	<input type="checkbox"/> 20ft	Direct/ offroad route segment:40.62032017252897:-74.11315291019525:28396.018178042934
This segment shows 1.82 mi. (9,598 ft.) of your route.		

Notes		
AT	FOR	NOTES
17.79 mi.	<input type="checkbox"/> 126ft	Direct/ offroad route segment:40.61968593163436:-74.11195631384567:28519.337603170257
17.81 mi.	<input type="checkbox"/> 79ft	Direct/ offroad route segment:40.6197034023339:-74.11189007911321:28525.262511716064
17.83 mi.	<input type="checkbox"/> 247ft	Direct/ offroad route segment:40.62000458839847:-74.11167222974893:28563.511116563488
17.88 mi.	<input type="checkbox"/> 293ft	Direct/ offroad route segment:40.62006105070832:-74.11139700114273:28587.6013356729
17.93 mi.	<input type="checkbox"/> 296ft	Direct/ offroad route segment:40.61989017993712:-74.11053664292888:28662.74580187207
17.99 mi.	<input type="checkbox"/> 343ft	Direct/ offroad route segment:40.6195080913908:-74.10961093158278:28751.781993910066
18.05 mi.	<input type="checkbox"/> 35ft	Direct/ offroad route segment:40.61899210667527:-74.10879115373035:28841.767875411224
18.06 mi.	<input type="checkbox"/> 88ft	Direct/ offroad route segment:40.61830839295261:-74.10795174338614:28945.804876526716
18.08 mi.	<input type="checkbox"/>	Direct/ offroad route segment:40.61824777041381:-74.10785500993728:28956.40456969441
This segment shows 0.09 mi. (472 ft.) of your route.		